















# Plum Creek Park

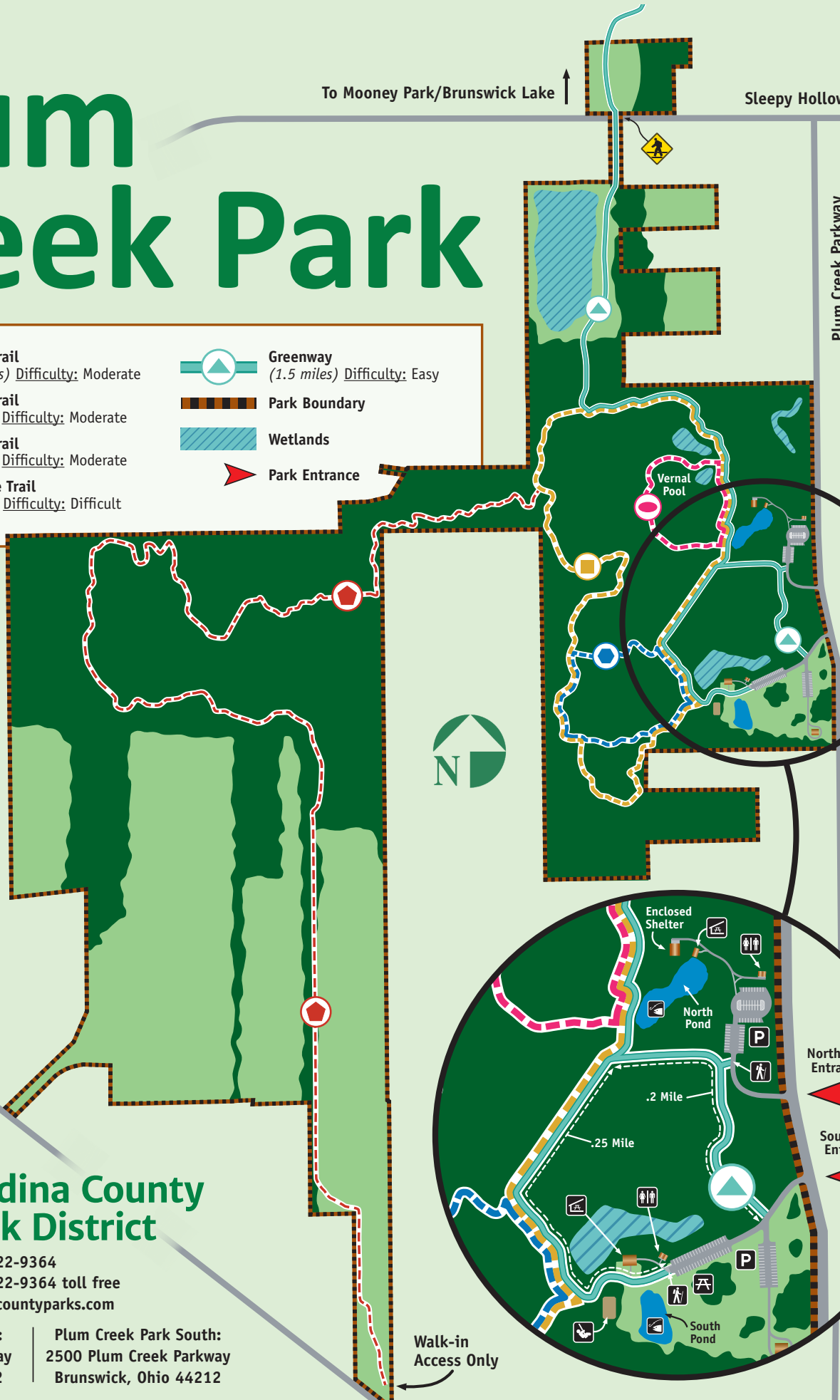
To Mooney Park/Brunswick Lake ↑

Sleepy Hollow Road

Plum Creek Parkway

	<b>Nature Trail</b> (1.5 miles) Difficulty: Moderate		<b>Greenway</b> (1.5 miles) Difficulty: Easy
	<b>Nature Trail</b> (.5 mile) Difficulty: Moderate		<b>Park Boundary</b>
	<b>Nature Trail</b> (.5 mile) Difficulty: Moderate		<b>Wetlands</b>
	<b>Primitive Trail</b> (2 miles) Difficulty: Difficult		<b>Park Entrance</b>

	Restroom
	Picnic Area
	Shelter
	Playground
	Trailhead
	Fishing
	Parking



Foskett Road



**Medina County  
Park District**

(330) 722-9364  
(844) 722-9364 toll free  
medinacountyparks.com

Plum Creek Park North:  
2390 Plum Creek Parkway  
Brunswick, Ohio 44212

Plum Creek Park South:  
2500 Plum Creek Parkway  
Brunswick, Ohio 44212

Walk-in  
Access Only

North Entrance

South Entrance

.25 Mile  
.2 Mile

Vernal Pool

Enclosed Shelter

North Pond

South Pond